




CPS 10570/1 - Map



Legend

-  CPS areas applied to clear
 -  Land Tenure
 -  Local Government Authorities
- ### Roads
-  Minor
 -  Other



0 75 150 225 m



1:3,000

Projection: GDA2020



**GOVERNMENT OF
WESTERN AUSTRALIA**